

# PEEL FAMILY PATHWAYS PROJECT

# LABOUR, EDUCATION, AND MOBILITY

## PROPORTION OF PEEL'S POPULATION 15+ YEARS BY LABOUR FORCE STATUS

1,210,887 =

Population 15+



Employed (86.5%)



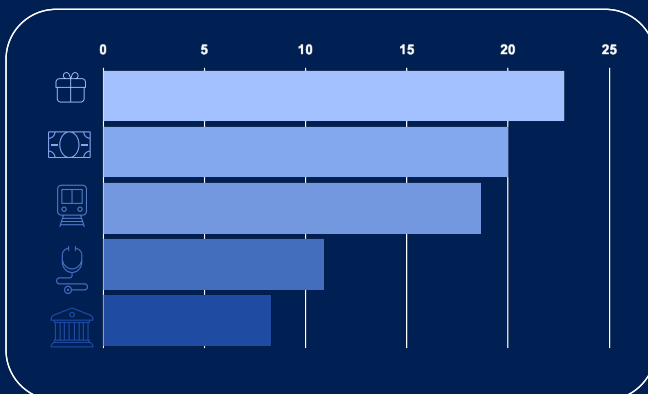
Not in Labour  
Force (34.2%)



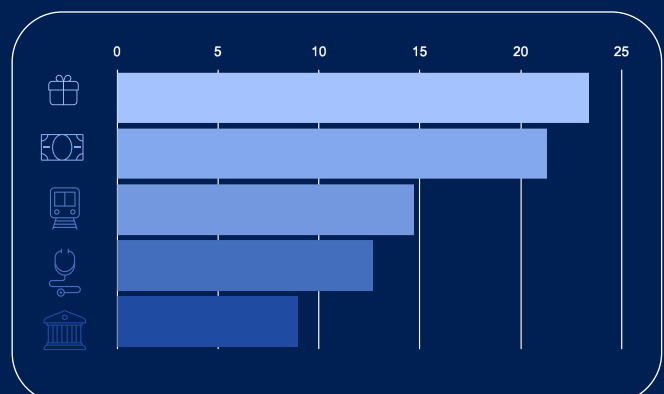
Unemployed (13.5%)

## TOP 5 OCCUPATIONS BY MUNICIPALITY

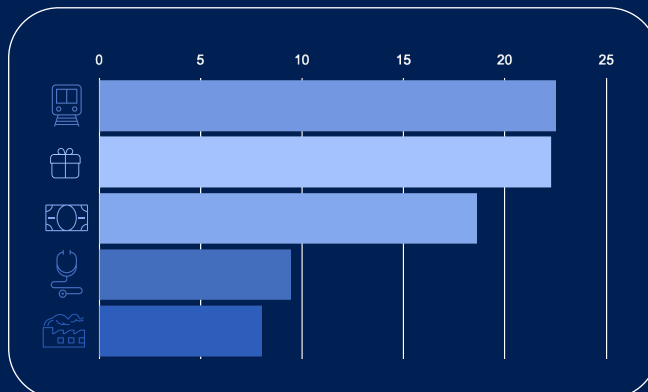
### PEEL REGION



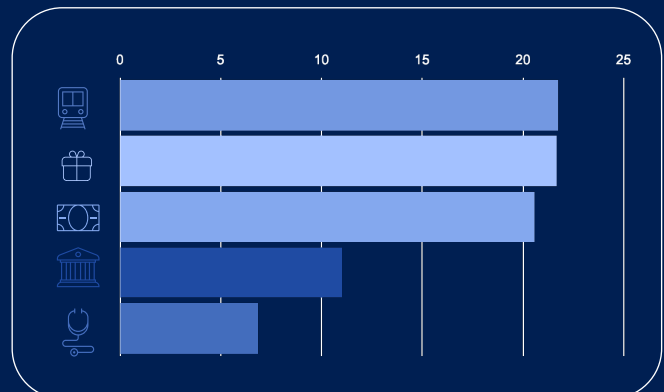
### MISSISSAUGA



### BRAMPTON



### CALEDON



Sales and service occupations



Business; finance; administration occupations



Natural and applied sciences and related  
occupations



Trades; transport and equipment operators; related  
occupations and service occupations



Occupations in manufacturing and utilities



Occupations in education; law and social; community;  
government services

## MODE OF TRANSPORTATION FOR EMPLOYED POPULATION IN PEEL

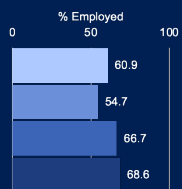
Peel

Mississauga

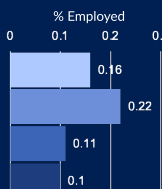
Brampton

Caledon

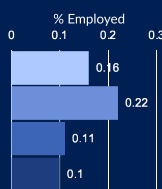
### Personal Automobile



### Public Transit



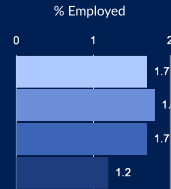
### Bike



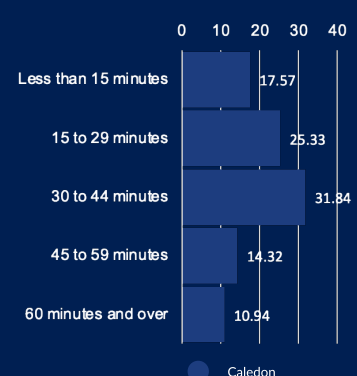
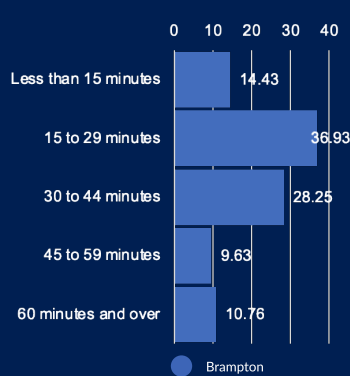
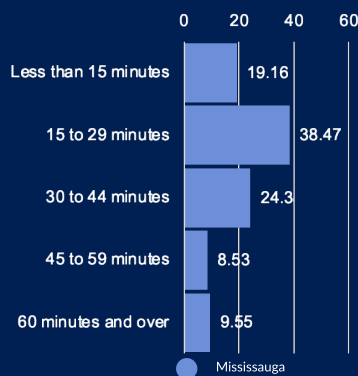
### Walking



### Other

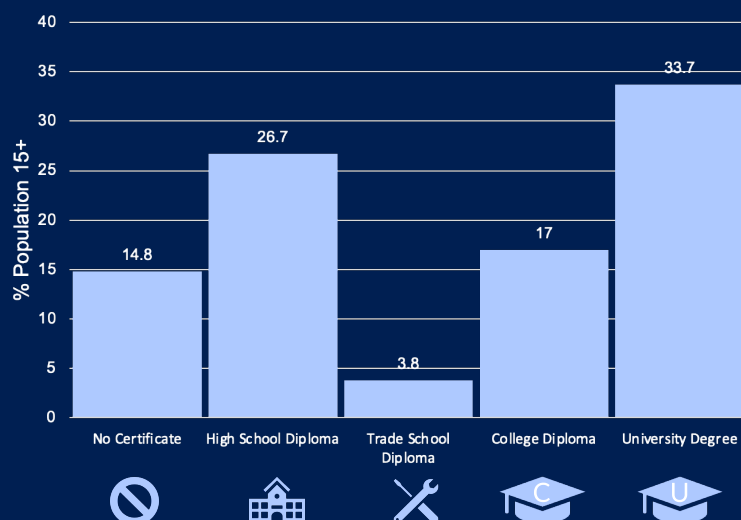


## COMMUTE DURATION WITHIN PEEL



% surveyed in region

## PEEL'S POPULATION 15+ YEARS BY HIGHEST LEVEL OF EDUCATION COMPLETED



## MOVERS 2016 - 2021: PEEL'S MOBILITY BY PLACE OF ORIGIN (% CHANGE FROM 2016)

